

H-2-B

1-A-1

1-A-2

1-A-3

-88°56'36" -88°56'32" -88°56'28" -88°56'24" -88°56'20" -88°56'16" -88°56'12"

41°47'48"

41°47'44"

41°47'40"

41°47'36"

41°47'32"

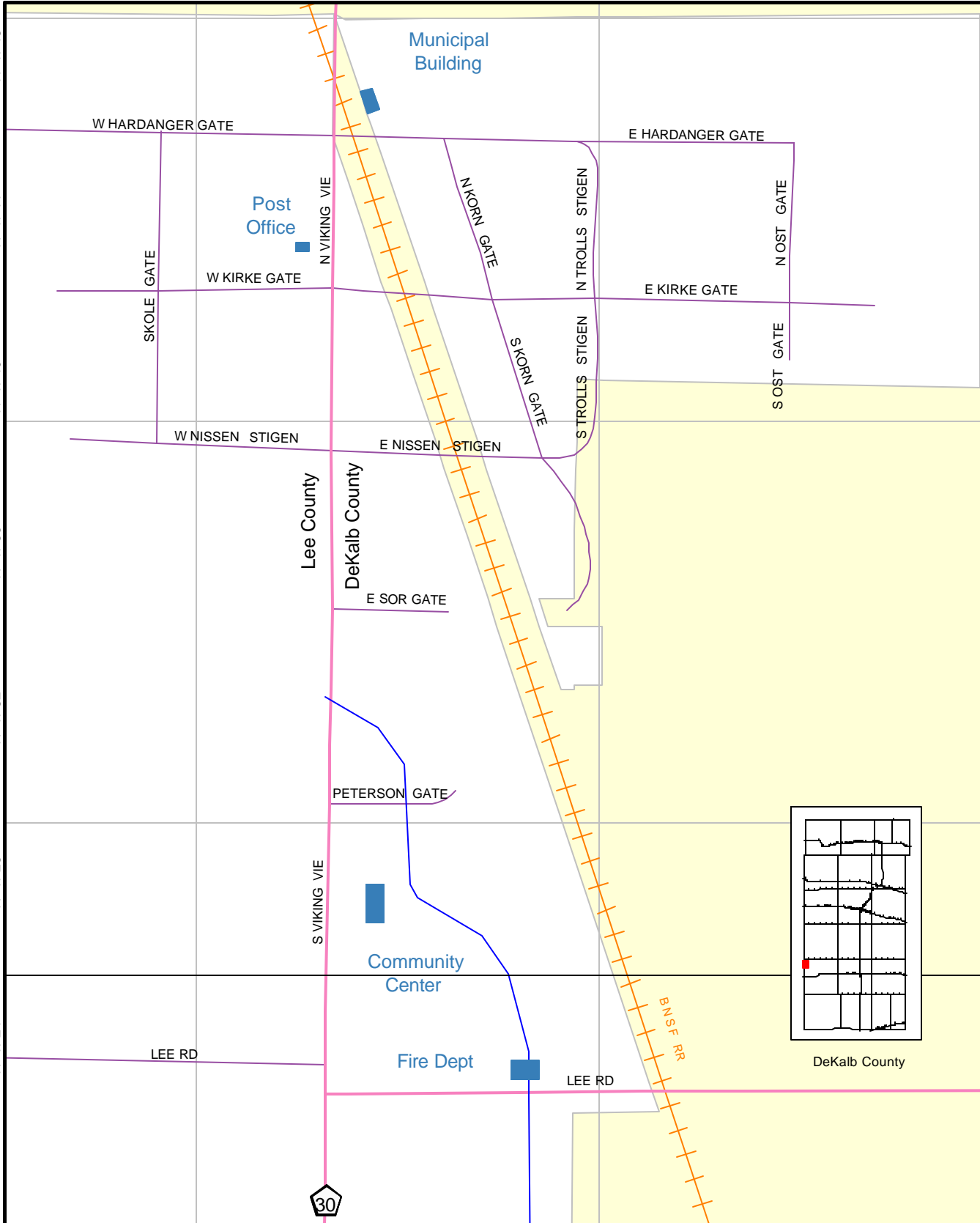
41°47'28"

41°47'24"

H-2-C

H-2-D

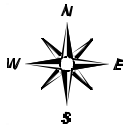
H-2-E




DeKalb County Government
 Information Management Office
 110 East Sycamore Street
 Sycamore, IL 60178
 815-895-1643
 view at www.dekalbcounty.org



Village of Lee



Updated: February 2005 BH
 Printed: February 2005



Village of Lee Street Guide Index
Updated: February 25, 2005

| Street Name | Grid Location |
|--------------------|----------------------|
| E Hardanger Gate | 1-A-3 & H-2-C |
| W Hardanger Gate | 1-A-1 & H-2-C |
| E Kirke Gate | 1-A-3 & H-2-C |
| W Kirke Gate | 1-A-2 & H-2-C |
| N Korn Gate | 1-A-2 & H-2-C |
| S Korn Gate | 1-A-2 & H-2-C |
| Lee Rd | 1-A-1 & H-2-E |
| Lee Rd | 1-A-2 & H-2-E |
| E Nissen Stigen | 1-A-2 & H-2-D |
| W Nissen Stigen | 1-A-2 & H-2-D |
| N Ost Gate | 1-A-3 & H-2-C |
| S Ost Gate | 1-A-3 & H-2-C |
| Peterson Gate | 1-A-2 & H-2-D |
| Skole Gate | 1-A-1 & H-2-C |
| E Sor Gate | 1-A-2 & H-2-D |
| N Trolls Stigen | 1-A-2 & H-2-C |
| S Trolls Stigen | 1-A-2 & H-2-C |
| N Viking Vie | 1-A-2 & H-2-C |
| S Viking Vie | 1-A-2 & H-2-E |