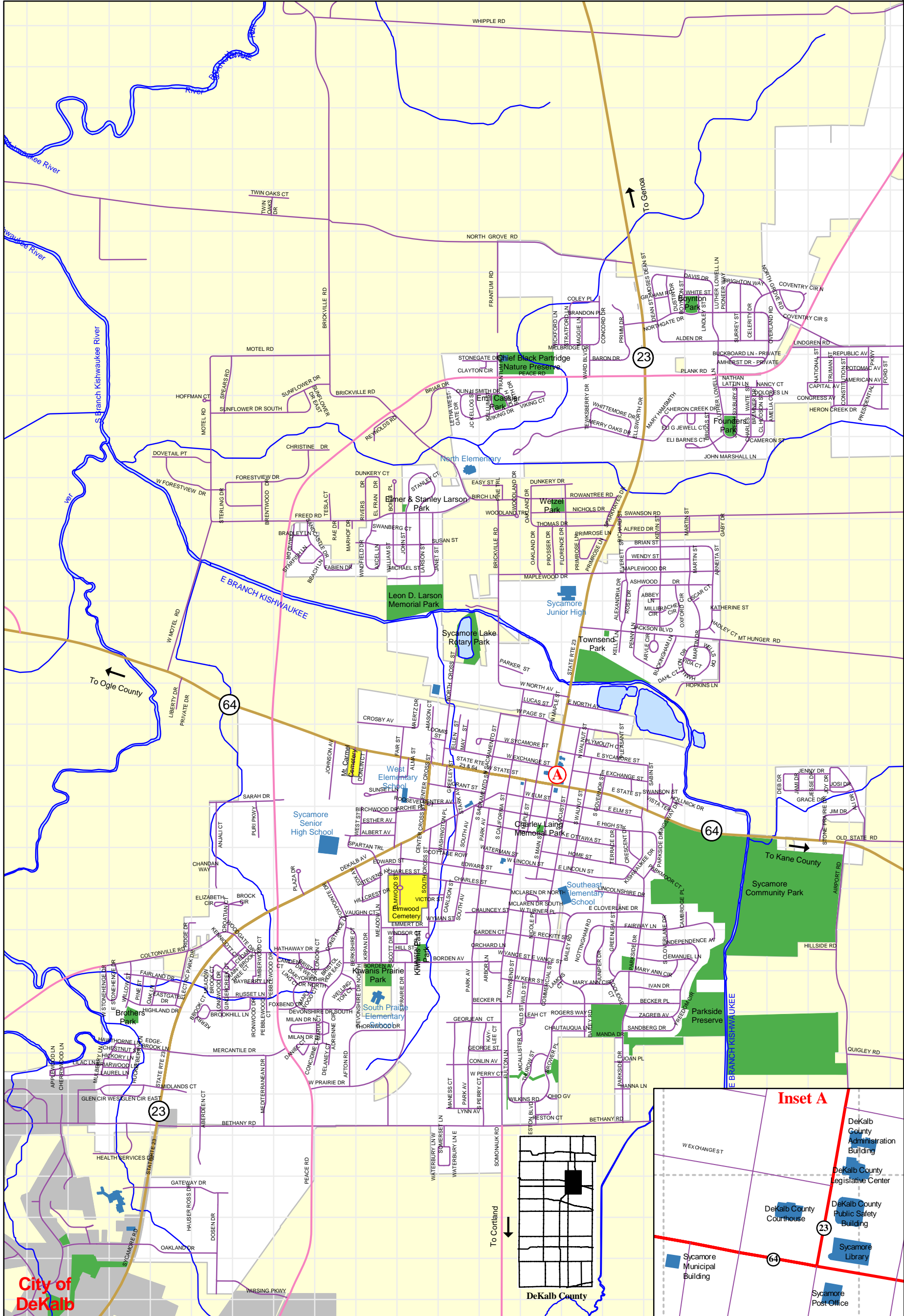


4-A-6 4-B-1 4-B-2 4-B-3 4-B-4 4-B-5 4-B-6 4-C-1 4-C-2 4-C-3 4-C-4 4-C-5 4-C-6 5-A-1 5-A-2 5-A-3 5-A-4 5-A-5 5-A-6 5-B-1 5-B-2 5-B-3

C-2-C  
C-2-D  
C-2-E  
C-2-F  
C-3-A  
C-3-B  
C-3-C  
C-3-D  
C-3-E  
C-3-F  
D-1-A  
D-1-B  
D-1-C  
D-1-D  
D-1-E  
D-1-F  
D-2-A  
D-2-B  
D-2-C  
D-2-D  
D-2-E  
D-2-F  
D-3-A  
D-3-B  
D-3-C  
D-3-D  
D-3-E  
D-3-F  
E-1-A  
E-1-B  
E-1-C  
E-1-D




City of DeKalb

Inset A

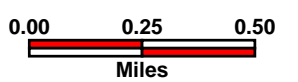
DeKalb County Government  
Information Management Office  
110 East Sycamore Street  
Sycamore, IL 60178  
815-895-1643



# City of Sycamore



Updated: October 2008 BH  
Printed: October 2008



view this map at [www.dekalbcounty.org](http://www.dekalbcounty.org)

**City of Sycamore Street Guide Index**  
**Updated: October 2008**

<b>Street Name</b>	<b>Grid Location</b>	<b>Street Name</b>	<b>Grid Location</b>	<b>Street Name</b>	<b>Grid Location</b>
Abbey Ln	5-A-4 & D-1-E	Brickville Rd	4-C-2 & C-3-D	Constitution St	5-B-2 & C-3-F
Aberdeen Ct	4-B-5 & D-3-F	Brickville Rd	4-C-2 & C-3-F	Coolidge Ct	5-A-3 & D-3-C
Adrienne Cir	4-C-2 & D-3-D	Brickville Rd	4-C-6 & D-1-D	Cottage Row	4-C-5 & D-2-F
Afton Rd	4-C-2 & D-3-E	Briggs St	5-A-5 & D-1-A	Coventry Cir N	5-B-1 & C-3-D
Airport Rd	5-B-2 & D-2-F	Brighton Way	5-A-6 & C-3-D	Coventry Cir S	5-B-1 & C-3-E
Albert Av	4-C-3 & D-2-E	Bristol Dr East	4-C-2 & D-3-B	Crescent Dr	5-A-3 & D-2-E
Alden Dr	5-A-5 & C-3-E	Bristol Dr West	4-C-1 & D-3-B	Croatian Ct	4-B-5 & D-3-A
Alexandria Dr	5-A-3 & D-1-E	Brock Cir	4-B-6 & D-3-A	Crosby Av	4-C-3 & D-2-B
Alfred Dr	5-A-3 & D-1-D	Brook Ct	4-B-5 & D-3-C	Dahl Ct	5-A-4 & D-2-A
Ali Dr	5-B-3 & D-2-D	Brookhill Ln	4-B-5 & D-3-D	Daniel Ct	4-C-1 & D-3-D
Alma St	4-C-4 & D-2-C	Brower Pl	5-A-1 & D-3-E	Darling Ct	4-C-1 & D-3-C
Amelia Ct	5-B-1 & D-1-A	Buckboard Ln Private	5-A-6 & C-3-E	David Dr	4-C-1 & D-1-D
American Av	5-B-3 & C-3-F	Buckingham Ln	5-A-4 & D-2-A	Davis Dr	5-A-5 & C-3-D
Amherst Dr Private	5-A-6 & C-3-F	S California St	4-C-6 & D-2-E	Dean St	5-A-4 & C-3-D
Anjali Ct	4-B-5 & D-2-E	Cambridge Pl	5-A-4 & D-3-A	Deb Dr	5-B-1 & D-2-D
Applewood Ln	4-B-1 & D-3-E	Camden Ct	4-C-1 & D-3-B	Deerpath Rd	4-B-3 & C-3-C
Arbor Ln	4-C-6 & D-3-B	Cameron St	5-B-1 & D-1-B	Dekalb Av	4-C-2 & D-2-F
Archie Pl	4-C-4 & D-2-E	Capital Av	5-B-2 & C-3-F	Delaney Ct	4-C-2 & D-3-E
Arneita St	5-A-5 & D-1-D	Carlson St	4-C-5 & D-3-A	Devonshire Dr North	4-C-3 & D-3-C
Arvle Cir	5-A-4 & D-2-A	Cedar Brook Ct	4-B-6 & D-3-B	Devonshire Dr South	4-C-2 & D-3-C
Ashwood Dr	5-A-4 & D-1-E	Celerity Dr	5-A-6 & C-3-E	Devonshire Dr South	4-C-2 & D-3-D
Axcel Ln	4-C-3 & D-1-D	Centennial Dr	4-B-1 & E-1-B	Dolores Ln	5-B-1 & C-3-F
Bailey Rd	5-A-2 & D-3-B	Center Av	4-C-4 & D-2-D	Donlin Ct	4-C-3 & D-2-D
Bailey Rd	5-A-2 & D-3-D	Center Cross St	4-C-4 & D-2-D	Dosen Dr	4-B-5 & E-1-C
Baron Dr	5-A-3 & C-3-F	Center Cross St	4-C-4 & D-2-E	Dovetail Pt	4-B-4 & D-1-B
Bayberry Ln	4-B-6 & D-3-C	Chandan Way	4-B-5 & D-2-F	Dunkery Ct	4-C-3 & D-1-B
Beach Ln	4-C-2 & D-1-E	Charles St	4-C-4 & D-2-F	Dunkery Dr	5-A-1 & D-1-C
Becker Pl	4-C-6 & D-3-C	Charles St	4-C-5 & D-2-F	Dustin Dr	5-A-4 & C-3-D
Becker Pl	5-A-4 & D-3-C	Charles Waite St	5-A-6 & D-1-A	Eastgate Dr	4-B-4 & D-3-C
Berkshire Ct	4-C-2 & D-3-B	Chauncey St	4-C-6 & D-3-A	Easy St	4-C-6 & D-1-C
Bethany Rd	4-B-2 & D-3-F	Chautauqua Ln	5-A-2 & D-3-D	Edgebrook Ln	4-B-4 & D-3-D
Bethany Rd	4-B-6 & D-3-F	Cherrywood Ln	4-B-1 & D-3-E	Edward St	4-C-3 & D-2-F
Bethany Rd	4-C-4 & E-1-A	Chestnut St	4-B-3 & D-3-D	Edward St	4-C-5 & D-2-F
Bethany Rd	5-A-3 & D-3-F	Christine Dr	4-C-1 & D-1-B	El Fran Dr	4-C-3 & D-1-C
Birch Ln	4-C-6 & D-1-C	Cl Hudson St	5-A-6 & D-1-A	Electric Park Dr	4-B-4 & D-3-C
Birchwood Dr	4-C-3 & D-2-E	Clayton Cir	4-C-5 & C-3-F	Eli Barnes Ct	5-A-5 & D-1-B
Boies Pl	4-C-3 & D-1-C	S Cloverlane Dr	5-A-4 & D-3-B	Eli G Jewell Ct	5-A-4 & D-1-A
Borden Av	4-C-3 & D-3-B	E Cloverlane Dr	5-A-3 & D-3-A	Elizabeth Cir	4-B-5 & D-3-A
Borden Av	4-C-5 & D-3-B	Coley Pl	5-A-2 & C-3-D	Ellen St	4-C-5 & D-2-C
Boynton St	5-A-4 & C-3-D	Coltonville Rd	4-B-2 & D-3-B	Ellsworth Dr	5-A-3 & D-1-A
Bradley Ln	4-C-1 & D-1-D	Coltonville Rd	4-B-4 & D-3-B	W Elm St	5-A-1 & D-2-D
Brandon Pl	5-A-2 & C-3-D	Commerce Dr	4-B-1 & D-3-F	E Elm St	5-A-3 & D-2-E
Bremner Dr	5-A-6 & D-1-A	Commercial St	5-A-1 & D-3-C	Elmwood St	4-C-3 & D-3-A
Brentwood Dr	4-B-6 & D-1-C	Concidine Ct	4-C-1 & D-3-E	Emanuel Ln	5-A-4 & D-3-B
Brian St	5-A-4 & D-1-D	Concord Dr	5-A-3 & C-3-E	Emmert Dr	4-C-4 & D-3-A
Briar Dr	4-C-4 & C-3-F	Congress Av	5-B-2 & D-1-A	Emmsen Dr	4-C-4 & D-3-B
Briarwood Ln	4-B-3 & D-3-E	Conlin Av	4-C-6 & D-3-E	Esther Av	4-C-3 & D-2-E
Brickville Rd	4-C-2 & C-3-B	Constance Ln	4-C-2 & D-3-B	Everett St	5-A-3 & D-1-D

**City of Sycamore Street Guide Index**  
**Updated: October 2008**

<b>Street Name</b>	<b>Grid Location</b>
W Exchange St	5-A-1 & D-2-C
E Exchange St	5-A-3 & D-2-D
Fabien Dr	4-C-2 & D-1-E
Fair St	4-C-4 & D-2-C
Fairland Dr	4-B-4 & D-3-C
Fairway Cir	4-B-1 & E-1-B
Fairway Ln	5-A-3 & D-3-A
Fenstermaker Rd	5-A-6 & E-1-C
Florence Dr	5-A-2 & D-1-D
Ford St	5-B-3 & C-3-F
W Forestview Dr	4-B-4 & D-1-C
Forestview Dr	4-B-6 & D-1-C
Fox Av	4-C-2 & D-2-F
Fox Av	4-C-3 & D-2-F
Foxbend Dr	4-C-1 & D-3-C
Foxpointe Dr	4-C-2 & D-3-A
Frantum Rd	4-C-6 & C-3-D
Frantum Rd	4-C-6 & C-3-F
Freed Rd	4-C-1 & D-1-D
Freed Rd	4-C-3 & D-1-C
Freedom Cir	5-A-4 & D-3-C
Fulton Ln	4-C-6 & D-3-E
Gaby Dr	5-A-5 & D-1-D
Garden Ct	4-C-6 & D-3-B
Gateway Dr	4-B-4 & E-1-B
George St	4-C-6 & D-3-D
Georjean Ct	4-C-5 & D-3-D
Gingercreek Ct	4-B-5 & D-3-C
Glen Cir East	4-B-3 & D-3-F
Glen Cir West	4-B-2 & D-3-F
S Governor St	5-A-2 & D-2-D
Grace Dr	5-B-2 & D-2-D
Graham Rd	5-A-4 & C-3-D
Grant St	4-C-5 & D-2-D
Greeley St	4-C-5 & D-2-D
Greenleaf St	5-A-3 & D-3-B
Greenwood Acres Dr	4-B-1 & E-1-A
Greenwood North	4-B-1 & E-1-C
Hadley Ct	5-A-5 & D-1-F
Hamiltondr	5-A-4 & D-2-A
Hampton Ct	4-B-1 & E-1-D
Hanna Ln	5-A-3 & D-3-E
Hathaway Dr	4-C-1 & D-3-B
Hauser Ross Dr	4-B-5 & E-1-B
Hawthorne Ln	4-B-3 & D-3-D
Health Services Dr	4-B-3 & E-1-A
Heron Creek Dr	5-A-5 & D-1-A
Heron Creek Dr	5-B-2 & D-1-A

<b>Street Name</b>	<b>Grid Location</b>
Hickory Ln	4-B-3 & D-3-E
E High St	5-A-3 & D-2-E
Highland Dr	4-B-4 & D-3-C
Hill St	4-C-4 & D-3-B
Hillcrest Dr	4-C-3 & D-3-A
Hillside Rd	5-B-1 & D-3-B
Hillside Rd	5-B-2 & D-3-B
Hoffman Ct	4-B-5 & D-1-A
Hollnick Dr	5-A-5 & D-2-D
Home St	5-A-2 & D-2-F
Hopkins Ln	5-A-5 & D-2-B
Huckleberry Ln	4-B-3 & D-3-E
Independence Av	5-A-5 & D-3-B
Ironwood Dr	4-B-6 & D-3-D
Ivan Dr	5-A-4 & D-3-C
Jackson Blvd	5-A-4 & D-1-F
Jami Dr	5-B-1 & D-2-D
Janet St	4-C-5 & D-1-D
Jc Kellog St	4-C-5 & D-1-A
Jenny Dr	5-B-2 & D-2-D
Jesse Dr	5-B-2 & D-2-D
Jim Dr	5-B-2 & D-2-E
Joan Pl	5-A-3 & D-3-E
John Marshall Ln	5-A-6 & D-1-B
John St	4-C-4 & D-1-D
Johnson Av	4-C-2 & D-2-C
Joseph Sixbury St	5-A-6 & D-1-A
Josi Dr	5-B-2 & D-2-D
Joy Dr	5-B-2 & D-2-D
Juniper Dr	5-A-2 & D-3-B
Katherine St	5-A-6 & D-1-F
Kaylee Ct	4-C-6 & D-3-D
Kellum St	4-C-6 & D-1-A
Kelly Ln	5-A-3 & D-2-A
Kennicott Ct	4-B-5 & D-3-B
W Kerr St	5-A-1 & D-3-C
Kerrybrook Ct	4-B-5 & D-3-D
Kevin St	5-A-4 & D-1-D
Kingsway Dr	5-A-4 & D-2-E
Kishwaukee Dr	5-A-3 & D-2-F
Krpan Dr	4-C-3 & D-3-B
Lamois Ct	5-A-1 & D-3-C
Larson St	4-C-4 & D-1-D
Laurel Ln	4-B-3 & D-3-E
Leah Ct	5-A-1 & D-3-D
Letha West Gate Dr	4-C-5 & D-1-A
Liberty Dr	4-B-4 & D-2-B
Liberty Ln	4-B-4 & D-2-C

<b>Street Name</b>	<b>Grid Location</b>
Lilac Ln	4-B-2 & D-3-E
W Lincoln St	5-A-1 & D-2-F
E Lincoln St	5-A-2 & D-2-F
Lincolnshire Dr	5-A-3 & D-3-A
Lindgren Rd	5-B-2 & C-3-E
Lindley St	5-A-5 & C-3-E
S Locust St	5-A-1 & D-2-E
London Ct	4-C-2 & D-3-B
Longwood Dr	4-B-5 & D-3-C
Loomisst	4-C-4 & D-2-C
Lucas St	5-A-1 & D-2-B
Luther Lowell Ln	5-A-5 & C-3-D
Luther Lowell Ln	5-A-5 & C-3-F
Lynn Av	4-C-5 & D-3-F
Maertz Dr	4-C-4 & D-2-B
Maggie Ln	5-A-2 & C-3-E
S Main St	5-A-1 & D-2-E
Main St	5-A-2 & D-1-F
Manda Dr	5-A-3 & D-3-D
Maness Ct	4-C-5 & D-3-E
S Maple St	5-A-1 & D-2-E
N Maple St	5-A-1 & D-2-B
Maplewood Dr	5-A-1 & D-1-E
Maplewood Dr	5-A-4 & D-1-E
Marhof Dr	4-C-2 & D-1-D
Maria Ct	4-C-2 & D-3-D
Martin Dr	5-A-5 & D-2-A
Martin St	5-A-5 & D-1-D
Mary Ann Cir	5-A-2 & D-3-C
Mary Ann Cir	5-A-4 & D-3-C
Mary Hamsmithct	5-A-4 & D-1-A
Marywood Ct	4-C-1 & D-3-C
Mason Ct	4-C-4 & D-2-B
May St	4-C-5 & D-2-C
Mcallister Ct	4-C-6 & D-3-D
Mclaren Dr North	5-A-1 & D-3-A
Mclaren Dr South	5-A-1 & D-3-A
Meadow Brook Ct	4-B-5 & D-3-C
Meadow Creek Dr	4-B-3 & D-3-E
Meadow Ln	4-C-3 & D-3-A
Meadow Trl Ea	4-B-1 & D-3-E
Mediterranean Dr	4-B-6 & D-3-E
Mercantile Dr	4-B-6 & D-3-D
Merry Oaks Dr	5-A-3 & D-1-A
Michael St	4-C-4 & D-1-E
Midlands Ct	4-B-4 & D-3-E
Milan Dr N	4-C-1 & D-3-D
Milan Dr S	4-C-1 & D-3-D

**City of Sycamore Street Guide Index**  
**Updated: October 2008**

<b>Street Name</b>	<b>Grid Location</b>	<b>Street Name</b>	<b>Grid Location</b>	<b>Street Name</b>	<b>Grid Location</b>
Millbridge Dr	5-A-2 & C-3-E	Pebblewoodct	4-B-6 & D-3-D	Somonauk Rd	4-C-6 & E-1-A
Milliecir	5-A-4 & D-1-F	Penny Ln	5-A-3 & D-1-F	Somonauk Rd	4-C-6 & E-1-D
Moses Dean St	5-A-4 & C-3-D	W Perry Ct	4-C-6 & D-3-E	South Av	4-C-5 & D-2-E
W Motel Rd	4-B-4 & D-1-F	S Perry Ct	4-C-6 & D-3-E	South Av	4-C-5 & D-3-A
Motel Rd	4-B-5 & D-1-A	Pine St	4-B-3 & D-3-C	South Cross St	4-C-4 & D-2-F
Motel Rd	4-B-6 & C-3-E	Pine Trl	4-C-6 & D-1-C	Sparkhayes Dr	5-A-3 & D-1-C
Mt Hunger Rd	5-A-6 & D-2-A	Pioneer Way	5-A-5 & C-3-D	Spartan Trl	4-C-3 & D-2-E
Mulberry Ln	4-B-2 & D-3-E	Pkwy	5-B-3 & C-3-F	Spears Rd	4-B-5 & C-3-F
Nancy Ct	5-B-1 & C-3-F	Plank Rd	5-A-5 & C-3-F	Stanley Ct	4-C-4 & D-1-C
Nathan Lattin Ln	5-A-6 & C-3-F	Plaza Dr	4-C-1 & D-2-F	Starfish Ln	4-C-1 & D-1-E
National St	5-B-2 & C-3-F	Pleasant St	5-A-3 & D-2-C	Stark Av	4-C-5 & D-2-D
Nichols Dr	5-A-2 & D-1-C	Plymouth Ct	5-A-3 & D-2-C	State Rte 23	4-B-4 & D-3-E
Nicole Pl	5-A-1 & D-3-A	Potomac Av	5-B-3 & C-3-F	State Rte 23	4-B-4 & E-1-A
W North Av	5-A-1 & D-2-B	W Prairie Dr	4-C-2 & D-3-E	State Rte 23	5-A-2 & D-2-A
E North Av	5-A-2 & D-2-B	S Prairie Dr	4-C-4 & D-3-C	State Rte 23 & 64	4-C-5 & D-2-C
North Cross St	4-C-5 & D-2-A	Presidential	5-B-3 & D-1-A	W State St	4-C-6 & D-2-D
North Grove Rd	4-C-6 & C-3-C	Primm Dr	5-A-3 & C-3-E	State St	4-C-3 & D-2-C
North Grove Rd	5-B-1 & C-3-D	Primrose Ln	5-A-2 & D-1-D	E State St	5-A-3 & D-2-D
Northgate Dr	5-A-4 & C-3-E	Private Dr	4-B-4 & D-2-B	Sterling Dr	4-B-5 & D-1-C
Nottingham Rd	5-A-2 & D-3-B	Prosser Dr	5-A-1 & D-1-D	Stevens Av	4-C-3 & D-2-F
Oak Ln	4-B-4 & D-3-C	Puri Pkwy	4-B-6 & D-2-E	Stone Prairie Dr	5-B-2 & D-2-E
Oakland Dr	4-B-3 & E-1-C	Quigley Rd	5-B-3 & D-3-D	Stonegate Dr	4-C-5 & C-3-F
Oakland Dr	4-B-4 & E-1-C	Rachel Cir	5-A-4 & D-1-F	W Stonehenge Dr	4-B-2 & D-3-C
Oakland Dr	5-A-1 & D-1-C	Rae Dr	4-C-2 & D-1-D	E Stonehenge Dr	4-B-3 & D-3-C
Oakland Dr	5-A-1 & D-1-D	Rain Tree Ct	4-B-6 & D-3-C	Stratford Ln	5-A-2 & C-3-E
Ohio Gv	5-A-1 & D-3-F	E Reckitt St	5-A-1 & D-3-B	Sunflower Dr	4-C-1 & C-3-F
Old State Rd	5-B-3 & D-2-E	Republic Av	5-B-3 & C-3-E	Sunflower Dr East	4-C-2 & D-1-A
Olin H Smith Dr	4-C-5 & C-3-F	Resource Pkwy	4-B-2 & D-3-F	Sunflower Dr South	4-B-6 & D-1-A
Olin H Smith Dr	4-C-6 & C-3-F	Reston Blvd	5-A-1 & D-3-F	Sunset Ln	4-C-3 & D-2-D
Orchard Ln	4-C-6 & D-3-B	Reston Ct	5-A-1 & D-3-F	Surrey St	5-A-6 & C-3-E
Oscar Ct	5-A-5 & D-1-E	Reynolds Rd	4-C-3 & D-1-A	Susan St	4-C-5 & D-1-D
E Ottawa St	5-A-2 & D-2-E	Richard St	5-A-3 & D-1-D	Swanberg Ct	4-C-3 & D-1-D
Overland Rd	5-B-1 & C-3-E	Ridge Dr	4-B-4 & D-3-B	Swanson Rd	5-A-3 & D-1-C
Oxford Cir	5-A-5 & D-1-F	Rivers Dr	4-C-3 & D-1-C	Swanson Rd	5-B-3 & D-1-D
W Page St	5-A-1 & D-2-B	Roberts Ln	4-B-1 & E-1-C	Swanson Rd	5-B-4 & D-1-C
Park Av	4-C-5 & D-3-C	Rogers Way	5-A-2 & D-3-D	Swanson St	5-A-4 & D-2-D
Park Av	4-C-5 & D-3-E	Roosevelt Ct	4-C-4 & D-2-D	Sycamore Rd	4-B-3 & E-1-C
Park Av	4-C-6 & D-2-E	Rose Dr	5-A-3 & D-1-F	Sycamore Rd	4-B-4 & D-3-D
Parker St	4-C-6 & D-2-A	Rowantree Rd	5-A-2 & D-1-C	W Sycamore St	5-A-1 & D-2-C
Parkmoor Ct	5-A-4 & D-2-F	Russet Ln	4-B-6 & D-3-C	E Sycamore St	5-A-3 & D-2-C
Parkside Dr	5-A-3 & D-3-B	Sabin St	5-A-4 & D-2-D	Terrace Dr	5-A-3 & D-2-E
Parkside Dr	5-A-3 & D-3-E	S Sacramento St	4-C-6 & D-2-D	Tesla Ct	4-C-2 & D-1-C
Parkside Dr	5-A-4 & D-2-F	N Sacramento St	4-C-6 & D-2-C	Tewksberry Dr	5-A-2 & D-1-A
Peace Rd	4-B-6 & D-2-A	Sandberg Dr	5-A-4 & D-3-D	Thomas Dr	5-A-1 & D-1-D
Peace Rd	4-C-1 & E-1-A	Sandcastle Dr	4-C-2 & D-1-D	Thornwood Dr	4-C-3 & D-3-D
Peace Rd	4-C-1 & E-1-D	Sarah Dr	4-B-6 & D-2-D	Thurrow St	5-A-1 & D-3-E
Peace Rd	5-A-1 & C-3-F	Scott Dr	4-C-3 & D-3-B	Timberwood Ct	4-B-6 & D-3-B
Pebblewood Dr	4-B-6 & D-3-C	Somerset Ln	4-C-5 & D-3-F	Townsend St	4-C-6 & D-3-C

**City of Sycamore Street Guide Index**  
**Updated: October 2008**

<b>Street Name</b>	<b>Grid Location</b>
Truman St	5-B-2 & C-3-F
W Turner Pl	5-A-1 & D-3-A
Twin Oaks Ct	4-B-6 & C-3-B
Twin Oaks Dr	4-B-6 & C-3-B
W Vance St	4-C-6 & D-3-B
E Vance St	5-A-1 & D-3-B
Vaughn Ct	4-C-3 & D-3-A
Victor St	4-C-4 & D-3-A
Vida Ct	5-A-5 & D-2-A
Viking Ct	5-A-1 & D-1-A
Viking Dr	4-C-6 & D-1-A
Vista Ter	5-A-4 & D-2-D
S Walnut St	5-A-2 & D-2-E
N Walnut St	5-A-2 & D-2-C

<b>Street Name</b>	<b>Grid Location</b>
Ward Blvd	5-A-2 & C-3-F
Washington Pl	4-C-5 & D-2-E
Waterbury Ln E	4-C-5 & E-1-A
Waterbury Ln W	4-C-4 & E-1-A
Waterman St	4-C-6 & D-2-F
Welling Ton Ct	4-C-2 & D-3-C
Wellsdr	5-A-5 & D-2-A
Wendy St	5-A-4 & D-1-D
West St	4-C-3 & D-2-E
White St	5-A-5 & C-3-D
Whittemore Dr	5-A-3 & D-1-A
Wickford Ln	5-A-1 & C-3-E
Wild St	5-A-1 & D-3-C
Wild St	5-A-1 & D-3-D

<b>Street Name</b>	<b>Grid Location</b>
Wilkins Rd	5-A-1 & D-3-F
William St	4-C-3 & D-1-D
Willow St	4-B-3 & D-3-C
Windfield Dr	4-C-3 & D-1-D
Windsor Ct	4-C-4 & D-3-B
Wirsing Pkwy	4-B-6 & E-1-D
Woodgate Dr	4-B-6 & D-3-B
Woodland Dr	4-C-6 & D-1-C
Woodland Trl	4-C-6 & D-1-C
Wyman St	4-C-5 & D-3-A
Yorkshire Dr North	4-C-1 & D-3-C
Zagreb Av	5-A-4 & D-3-D