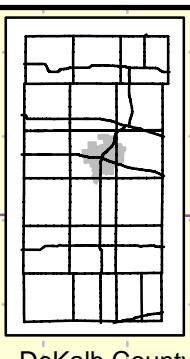
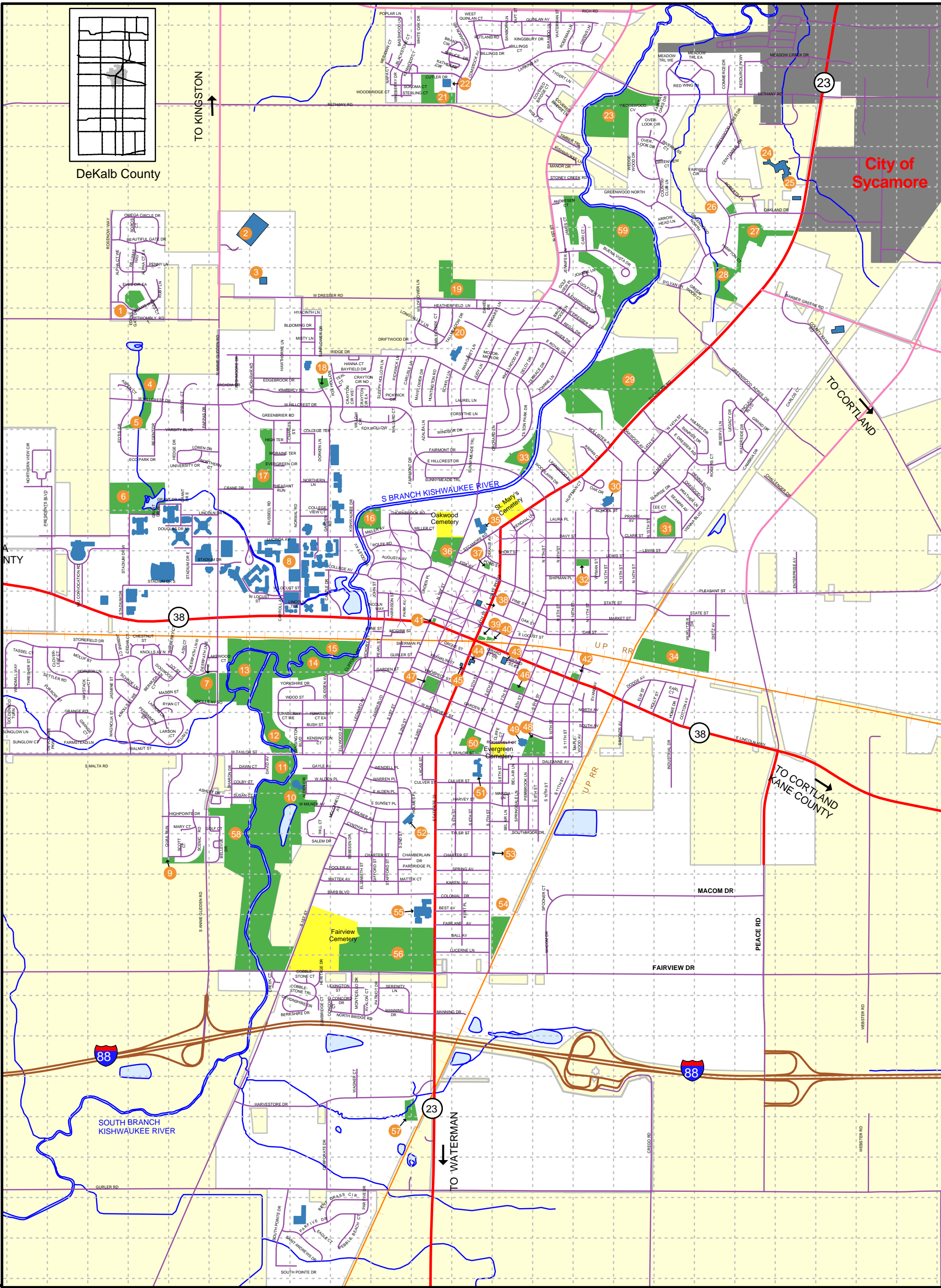


3-B-1 3-B-2 3-B-3 3-B-4 3-B-5 3-B-6 3-C-1 3-C-2 3-C-3 3-C-4 3-C-5 3-C-6 4-A-1 4-A-2 4-A-3 4-A-4 4-A-5 4-A-6 4-B-1 4-B-2 4-B-3 4-B-4 4-B-5 4-B-6


D-3-D  
D-3-E  
D-3-F  
E-1-A  
E-1-B  
E-1-C  
E-1-D  
E-1-E  
E-1-F  
E-2-A  
E-2-B  
E-2-C  
E-2-D  
E-2-E  
E-2-F  
E-3-A  
E-3-B  
E-3-C  
E-3-D  
E-3-E  
E-3-F  
F-1-A  
F-1-B  
F-1-C  
F-1-D  
F-1-E  
F-1-F  
F-2-A  
F-2-B  
F-2-C  
F-2-D  
F-2-E




**City of DeKalb Points of Interest**

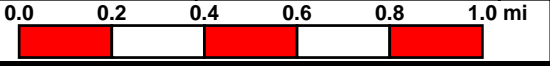
- |  |                                 |                                       |                                       |                                     |                               |
|--|---------------------------------|---------------------------------------|---------------------------------------|-------------------------------------|-------------------------------|
| 1. Garden Of Eden Park                       | 11. Lions Park                  | 22. Brooks Elementary School          | 30. Little John Elementary School     | 41. Memorial Park                   | 51. Huntley Middle School     |
| 2. DeKalb County Nursing & Home Health Dept. | 12. Kensington Park             | 23. P.A. Nehring Forest Preserve      | 31. Prather Park                      | 42. Kishwaukee Kiwanis Park         | 52. Lincoln Elementary School |
| 3. Fire Station #3 Arboretum                 | 13. Prairie Park                | 24. Kishwaukee Community Hospital     | 32. Liberty Park                      | 43. Post Office                     | 53. Fire Station #2           |
| 4. Pappas Park                               | 14. Prairie Park                | 25. DeKalb County Home Health         | 33. Delprin Park                      | 44. City Hall and Police Department | 54. McCormick Park            |
| 5. Beardman Park                             | 15. Huber Park                  | 26. Greenwood Park                    | 34. Rotary Park                       | 45. City Hall Annex                 | 55. DeKalb High School        |
| 6. Eco Park                                  | 16. Annie's Woods               | 27. County Farm Woods Forest Preserve | 35. Clinton Rosette Middle School     | 46. Halgren Park                    | 56. DeKalb Kiwanis Park       |
| 7. Mason Park                                | 17. Welsh Park                  | 28. Hopkins Park                      | 36. Ellwood Park                      | 47. Huntley Park                    | 57. Veteran's Park            |
| 8. NIU Campus                                | 18. Roberts Park                | 29. Hopkins Park                      | 37. Raymond Park                      | 48. Barland                         | 58. River Heights Golf Course |
| 9. Overlook park                             | 19. Katz Park                   |                                       | 38. County Farm Woods Forest Preserve | 49. Chesebro Elementary School      | 59. Buena Vista Golf Course   |
| 10. Tyler Elementary School                  | 20. Jefferson Elementary School |                                       | 39. DeKalb Square                     | 50. Sweet Park                      |                               |

**City of DeKalb**



DeKalb County Government  
Information Management Office  
110 East Sycamore Street  
Sycamore, IL 60178  
815-895-1643  
view at [www.dekalbcounty.org](http://www.dekalbcounty.org)





Updated: December 2007 BH  
Printed : December 2007

**City of DeKalb Street Guide Index**  
**Updated: December 2007**

<u>Street Name</u>	<u>Grid Location</u>	<u>Street Name</u>	<u>Grid Location</u>	<u>Street Name</u>	<u>Grid Location</u>
N 10Th St	4-A-4 & E-3-A	Avalon Ct	3-C-4 & F-1-E	Cobble Stone Trl	3-C-3 & F-1-D
S 10Th St	4-A-3 & E-3-D	Azalea Ln	3-C-6 & E-2-C	Colby Ct	3-C-1 & E-3-E
S 10Th St	4-A-3 & E-3-E	Ball Av	4-A-1 & F-1-C	College Av	3-C-4 & E-2-F
N 11Th St	4-A-4 & E-3-A	Bantam St	3-B-1 & E-3-B	College Ter	3-C-3 & E-2-C
S 11Th St	4-A-3 & E-3-D	Baraboo Ln	4-A-3 & D-3-E	College View Ct	3-C-3 & E-2-D
S 11Th St	4-A-3 & E-3-E	Barb Blvd	3-C-4 & F-1-B	Colonial Dr	4-A-1 & F-1-B
N 12Th St	4-A-4 & E-2-F	Barber Greene Rd	4-B-3 & E-1-E	Commerce Dr	4-B-1 & D-3-F
N 13Th St	4-A-5 & E-2-F	Barberry Ct	3-B-6 & E-3-B	Comstock Av	4-A-1 & D-3-E
N 14Th St	4-A-5 & E-2-F	Basswood Ln	3-C-5 & D-3-E	Concord Ct	3-C-4 & F-1-E
N 14Th St	4-A-5 & E-2-C	Bayfield Dr	3-C-4 & E-2-A	Concord Dr	3-C-4 & F-1-E
N 14Th St	4-A-6 & E-2-B	Beautiful Gate Dr	3-B-5 & E-1-D	Corporate Dr	3-C-3 & F-2-B
N 15Th St	4-A-5 & E-2-E	Bel Air Ln	4-A-2 & E-3-E	Cotton Av	4-A-6 & E-3-C
N 1St St	3-C-6 & E-3-A	Bel Air Ln	4-A-2 & E-3-F	Country Club Ln	4-A-6 & E-1-B
N 1St St	4-A-3 & E-1-D	Bellevue Dr	3-C-1 & F-1-A	County Farm Rd	4-B-4 & E-1-F
S 1St St	3-C-3 & F-1-C	Bentgrasscir	3-C-4 & F-2-C	Covered Bridge Ct	4-A-3 & D-3-F
S 1St St	3-C-5 & E-3-D	Berkshire Dr	3-C-3 & F-1-E	Covered Bridge Ln	4-A-3 & D-3-F
S 2Nd St	3-C-5 & E-3-D	Bermuda Ct	3-B-5 & E-3-C	Crane Dr	3-C-1 & E-2-D
S 2Nd St	3-C-5 & F-1-A	Best Av	3-C-6 & F-1-B	Crayton Cir Ea	3-C-4 & E-2-B
S 3Rd St	3-C-6 & E-3-D	Bethany Rd	3-C-4 & E-1-A	Crayton Cir No	3-C-4 & E-2-A
N 4Th St	4-A-1 & E-3-A	Bethany Rd	4-B-2 & D-3-F	Crayton Cir We	3-C-4 & E-2-B
S 5Th St	4-A-1 & E-3-C	Billings Ct	4-A-2 & D-3-E	Creek Ct	3-C-2 & F-1-D
S 5Th St	4-A-1 & E-3-F	Billings Dr	4-A-2 & D-3-E	Crego Rd	4-A-5 & F-2-B
S 6Th St	4-A-1 & E-3-C	Birch Wood Ln	4-A-3 & E-1-F	Culver St	3-C-6 & E-3-E
S 6Th St	4-A-1 & E-3-F	Blackhawk Rd	3-C-2 & E-2-A	Culver St	4-A-1 & E-3-E
N 7Th St	4-A-3 & E-2-F	Blackstone Ct	3-C-5 & D-3-E	Cutler Dr	3-C-6 & D-3-F
S 7Th St	4-A-1 & E-3-F	Blooming Dr	3-C-3 & E-1-F	Cynthia Pl	3-C-4 & E-3-F
S 7Th St	4-A-2 & E-3-C	Brant Cir	3-C-6 & D-3-E	Daleanne Av	4-A-3 & E-3-E
S 8Th St	4-A-2 & E-3-C	Buena Vista Dr	4-A-5 & E-1-D	Daniel Dr	4-A-1 & E-1-E
S 8Th St	4-A-2 & E-3-E	Bush St	3-C-3 & E-3-D	David Av	3-C-2 & E-3-E
N 9Th St	4-A-3 & E-2-F	Cambria Dr	4-B-2 & E-2-C	Davy St	4-A-3 & E-2-E
N 9Th St	4-A-3 & E-3-A	Cambridge Ct	3-C-3 & F-1-E	Dawn Ct	3-C-1 & E-3-E
S 9Th St	4-A-3 & E-3-C	Cari Ct	4-A-4 & E-1-D	Deerpath Ln E	3-B-6 & E-3-B
S 9Th St	4-A-3 & E-3-F	Carlisle Ln	3-C-5 & E-2-A	Deerpath Ln W	3-B-6 & E-3-B
Adams Way	3-B-5 & E-1-E	Carroll Av	3-C-2 & E-3-A	Dekalb Av	4-A-1 & E-2-E
Alden Cir	3-C-3 & E-3-E	Castle Dr	3-C-3 & E-2-F	Delcy Dr	4-A-2 & E-2-A
E Alden Pl	3-C-5 & E-3-F	Cedar Ct	3-B-4 & E-3-B	Devonaire Pkwy	3-B-3 & E-3-D
W Alden Pl	3-C-3 & E-3-E	Centennial Dr	4-B-1 & E-1-B	Devonshire Dr	3-C-3 & F-1-E
Alpha Ct Ea	3-B-5 & E-1-D	Challenger Dr	4-B-2 & E-2-D	Dietz Av	4-B-1 & E-3-A
Alpha Ct We	3-B-4 & E-1-D	Chamberlain Dr	3-C-6 & F-1-A	Dodge Av	4-A-5 & E-3-C
Andresen Ct	4-A-3 & E-1-C	Charles St	3-C-3 & E-2-C	Dogwood Ln	3-B-5 & E-3-C
Anne St	3-C-5 & E-3-A	Charter St	3-C-5 & F-1-A	Dorken Ln	3-C-3 & E-2-C
S Annie Glidden Rd	3-B-6 & F-1-B	Charter St	4-A-1 & F-1-A	Douglas Dr N	3-B-6 & E-2-E
Arcadia Dr	3-C-1 & E-2-A	Chestnut St	3-B-5 & E-3-B	E Dresser Rd	4-A-4 & E-1-F
Arrow Head Ln	4-A-6 & E-1-C	Clark St	4-A-5 & E-2-E	E Dresser Rd	4-A-6 & E-2-C
Ash Ct	3-B-6 & E-3-B	Cliffe Ct	4-A-2 & E-3-D	W Dresser Rd	3-C-3 & E-1-E
Ashley Dr	3-C-1 & E-3-E	Clifford Dr	3-C-4 & E-3-B	Driftwood Dr	3-C-5 & E-1-F
Aspen Ct	3-B-5 & E-2-A	Clover Leaf Ct	3-B-3 & E-3-B	Eagle Ct	3-C-3 & F-2-E
Augusta Av	3-C-5 & E-2-F	Cobble Stone Ct	3-C-3 & F-1-D	Earl Ct	4-A-6 & E-3-C

**City of DeKalb Street Guide Index**  
**Updated: December 2007**

<u>Street Name</u>	<u>Grid Location</u>
Ebbesen Dr	3-C-4 & F-1-A
Eco Park Dr	3-B-5 & E-2-C
Edens Gate Dr	3-B-5 & E-1-F
Edgebrook Dr	3-C-2 & E-2-A
Elizabeth St	3-C-4 & F-1-B
Ellwood Av	3-C-4 & E-3-D
Elm St	4-A-5 & E-3-C
Elmwood Av	4-A-6 & E-2-C
Enclave Blvd	4-B-2 & E-2-B
Enterprise Av	4-B-3 & E-2-F
Evans Av	4-A-4 & E-3-C
Evergreen Cir	3-C-2 & E-2-C
Eves Cir Ea	3-B-5 & E-1-E
Eves Ct	3-B-5 & E-1-F
Fairlane Av	4-A-1 & F-1-C
Fairmont Dr	3-C-5 & E-2-D
Fairmont Dr	3-C-6 & E-2-C
Fairview Dr	4-A-6 & F-1-D
Fairway Cir	4-B-1 & E-1-B
Fairway Oaks Dr	4-A-6 & D-3-F
Farmstead Ln	3-B-3 & E-3-D
Fisk Av	4-A-1 & E-2-F
Forsythe Ln	4-A-1 & E-2-B
Fotis Dr	3-B-4 & E-2-C
Fox Hollow	3-C-4 & E-2-A
Fox Hollow	3-C-5 & E-2-B
Franklin St	3-C-6 & E-3-B
Furrow St	3-B-3 & E-3-C
Garden Rd	3-C-3 & E-2-E
Garden St	3-C-5 & E-3-B
Garden St	4-A-1 & E-3-C
Gateway Dr	4-B-4 & E-1-B
Gayle Av	3-C-3 & E-3-E
Gifford St	3-C-5 & F-1-A
Girard St Ea	4-A-2 & E-3-B
Girard St We	4-A-2 & E-3-B
Glidden Av	3-C-3 & E-3-C
Glidden Rd	3-C-1 & E-1-F
Goldenrod Turn	3-B-2 & E-3-C
Golf Ct	3-C-1 & E-3-F
Golf View Pl	4-A-3 & E-1-E
Golfview Pl	4-A-4 & E-1-E
Grand Dr	4-B-2 & E-2-B
Grange Ct	3-B-3 & E-3-D
Grange Rd	3-B-3 & E-3-D
Grant Dr E	3-B-6 & E-2-D
Grant Dr N	3-B-6 & E-2-D
Grant Dr W	3-B-5 & E-2-E

<u>Street Name</u>	<u>Grid Location</u>
Green Wood Ct	4-B-1 & E-1-E
Greenbrier Rd	3-C-2 & E-2-B
Greenview Ct	4-A-6 & E-1-B
Greenwood Acres Dr	4-B-1 & E-1-A
Greenwood Acres Dr	4-B-2 & E-2-A
Greenwood North	4-A-5 & E-1-C
Greenwood North	4-B-1 & E-1-C
Grove St	4-A-1 & E-3-B
Gurler Rd	3-B-4 & F-2-C
Gurler St	3-C-5 & E-3-B
Haish Blvd	3-C-5 & E-3-C
Hampton Ct	4-B-1 & E-1-D
Hanna Ct	3-C-4 & E-2-A
Harrison St	3-C-5 & E-3-A
Harvestore Dr	3-C-2 & F-2-A
Harvey St	4-A-1 & E-3-F
Hawthorne Ln	3-C-2 & E-2-A
Haystack Ct	3-B-3 & E-3-C
Health Services Dr	4-B-2 & E-1-A
Heatherfield Ln	4-A-1 & E-1-E
Hedge Dr	3-B-6 & E-2-C
Heritage Dr	3-C-3 & F-1-D
Hickory St	3-C-4 & E-3-B
High Ter	3-C-2 & E-2-C
Highpointe Dr	3-B-6 & E-3-F
Hill Ct	3-C-3 & E-3-F
E Hillcrest Dr	3-C-6 & E-2-C
W Hillcrest Dr	3-C-3 & E-2-B
Hollister Av	4-A-4 & E-2-C
Holly St	4-A-6 & E-3-C
Holmes Pl	3-C-6 & E-3-F
Home Dr	4-A-6 & E-3-C
Horizon Ln	3-B-4 & E-3-B
Huffman Ct	4-A-4 & E-2-D
Hulmes Dr	4-B-1 & E-2-B
Huntington Rd	3-C-6 & E-2-A
Hyacinth Ln	3-C-3 & E-1-F
Ilehamwood Dr	4-A-3 & E-1-E
Industrial Dr	4-A-6 & E-3-E
Inverness Ct	4-A-6 & E-1-A
Ivy St	3-B-6 & E-3-B
James Ct	4-A-3 & E-1-C
Jasmine Ct	3-B-4 & E-3-B
Jasmine St	3-B-4 & E-3-C
Jennifer Ln	4-A-3 & E-1-D
Joanne Ln	4-A-3 & E-2-A
Joanne Ln	4-A-4 & E-1-E
John St	3-C-5 & E-2-F

<u>Street Name</u>	<u>Grid Location</u>
Judy Ln	4-A-1 & E-2-A
Karen Av	4-A-1 & F-1-B
Katherine Cir	3-C-6 & D-3-F
Kendall Ln	4-A-2 & E-2-E
Kensington Blvd	3-C-3 & E-3-D
Kensington Ct	3-C-3 & E-3-D
Kent Pl	4-A-1 & F-1-B
Kenwood Ct	3-C-5 & D-3-E
Kimberly Dr	3-C-3 & E-2-B
Kingsbury Dr	4-A-2 & D-3-E
Kishwaukee Dr	3-C-4 & E-2-E
Kishwaukee Ln	4-A-3 & E-1-B
Knolls Av N	3-B-5 & E-3-B
Knolls Av So	3-B-6 & E-3-C
Knolls St We	3-B-4 & E-3-C
Knollwood Dr	4-A-2 & E-2-A
Krpan Ct	4-A-4 & E-2-C
Lacas St	3-C-6 & E-3-E
Lakewood Ct	3-B-6 & E-3-B
Larking Av	4-A-2 & D-3-F
Larson Ct	3-B-5 & E-3-D
Larson Ln	3-B-5 & E-3-C
Laura Pl	4-A-3 & E-2-E
Laurel Ln	4-A-1 & E-2-B
Lawnwood Av	4-A-3 & E-2-D
Lee Ct	4-A-6 & E-2-D
Legacy Dr	4-B-1 & E-2-C
Leonard Av	3-C-4 & E-3-C
Lewis St	4-A-5 & E-2-F
Lexington St	3-C-4 & F-1-D
Lincoln Dr N	3-C-1 & E-2-E
E Lincoln Hwy	4-B-2 & E-3-D
Lincoln Ter	3-C-3 & E-3-A
Lincoln Way	3-C-5 & E-3-A
Linden Pl	3-C-6 & E-2-F
E Locust St	4-A-2 & E-3-B
W Locust St	3-C-2 & E-2-F
W Locust St	3-C-2 & E-3-A
Longvalley Ln	3-C-6 & E-1-F
Loren Dr	3-B-6 & E-2-C
Lucerne Ln	4-A-1 & F-1-C
Lucinda Av	3-C-2 & E-2-E
Macom Dr	4-A-3 & F-1-C
Macom Dr	4-B-1 & F-1-B
Magnolia St	3-B-4 & E-3-D
Mallard Ct	3-C-5 & E-2-B
S Malta Rd	3-B-4 & E-3-E
Manning Dr	3-C-5 & F-1-E

**City of DeKalb Street Guide Index**  
**Updated: December 2007**

<u>Street Name</u>	<u>Grid Location</u>
Manning Dr	3-C-6 & F-1-E
Manor Dr	4-A-3 & E-1-B
Maple Wood Av	4-A-4 & E-3-D
Marcia Ln	4-A-2 & E-3-F
Margaret Ln	4-A-1 & E-2-A
Margaret Ln	4-A-2 & E-1-F
Market St	4-A-5 & E-3-A
Mary Ct	3-B-6 & E-3-F
Mason St	3-B-6 & E-3-C
Mattek Av	3-C-4 & F-1-B
Mattek Ct	3-C-5 & F-1-B
Mayflower Dr	3-C-6 & E-2-A
Mcconnell Av	3-C-4 & E-3-F
Mccor Mick Dr	4-A-1 & E-2-A
Mcgirr St	3-C-5 & E-3-A
Meadow Creek Dr	4-B-3 & D-3-E
Meadow Trl Ea	4-B-1 & D-3-E
Meadow Trl We	4-A-6 & D-3-E
Meridian Ct	3-C-5 & D-3-E
Miller Av	3-C-5 & E-2-E
Miller Ct	3-C-6 & E-2-E
E Milner Av	3-C-4 & E-3-F
W Milner Av	3-C-3 & E-3-F
Misty Ln	3-C-3 & E-1-F
Moluf St	3-B-3 & E-3-B
Monticello Dr	3-C-4 & F-1-D
Moraine Ter	3-C-2 & E-2-C
Napa Ct	3-C-5 & D-3-F
Niu Covocation Rd	3-B-3 & E-2-F
Normal Rd	3-C-3 & E-2-E
North Av	4-A-4 & E-3-C
North Bridge Rd	3-C-4 & F-1-E
Northern Ct	3-B-6 & E-2-C
Northern Ln	3-C-3 & E-2-D
Northern View Cir	3-B-2 & E-2-C
Oak Dr	4-A-4 & E-2-D
Oak St	4-A-2 & E-3-A
Oak St	4-A-4 & E-3-B
Oakland Dr	4-B-3 & E-1-C
Oakwood Av	4-A-5 & E-2-C
Oakwood Av	4-A-6 & E-2-D
Omega Circle Dr	3-B-5 & E-1-C
Orchard Ln	4-A-2 & E-2-C
Over Look Cir	4-A-5 & E-1-A
Over Look Dr	4-A-5 & E-1-A
Owens Ln	4-A-4 & D-3-E
Pappas Dr	3-B-6 & E-2-B
Par Five Dr	3-C-4 & F-2-D

<u>Street Name</u>	<u>Grid Location</u>
Pardridge Pl	3-C-6 & F-1-A
Parfivedr	3-C-3 & F-2-D
Park Av	3-C-5 & E-3-A
Patriot Dr	3-C-5 & F-1-D
Peace Rd	4-B-2 & F-1-C
Pearl St	3-C-5 & E-3-B
Pebblebeachct	3-C-4 & F-2-D
Pebblecreek Ct	3-C-6 & E-1-F
Pembrook Ln	4-A-2 & E-3-E
Penny Ln	3-B-5 & E-1-D
Persimmon St	3-B-5 & E-3-D
Pheasant Run	3-C-2 & E-2-D
Pickwick Cir	3-C-5 & E-2-B
Pickwick Ln	3-C-5 & E-2-A
Pine St	4-A-2 & E-3-A
Pleasant St	4-B-1 & E-3-A
Plum St	3-B-6 & E-3-D
Pond St	4-A-1 & E-2-F
Pooler Av	3-C-4 & F-1-A
Poplar Ln	3-C-5 & D-3-D
Prairie Av	4-A-5 & E-2-E
Prather Ln	4-A-6 & E-2-D
Presidents Blvd	3-B-3 & E-2-E
Prospect St	3-C-6 & E-3-C
Quail Run	3-B-6 & F-1-A
Quinlan Av	4-A-3 & D-3-D
Red Wing Ln	4-A-6 & D-3-F
Regal Dr	4-A-3 & E-1-F
Regent Dr	3-B-5 & E-2-C
Reserve Ln	4-B-1 & E-2-C
Resource Pkwy	4-B-2 & D-3-F
Rich Rd	4-A-2 & D-3-D
Ridge Dr	3-C-4 & E-2-A
River Dr	4-A-3 & E-1-F
Roberts Ln	4-B-1 & E-1-B
Rogers Ct	4-B-1 & E-2-C
Rolfe Rd	3-C-5 & E-2-E
Roosevelt Ct	4-A-2 & E-3-D
W Roosevelt St	3-C-6 & E-3-C
Roseman Ln	4-A-3 & D-3-E
Rosenow Way	3-B-4 & E-1-D
E Royal Dr	4-A-3 & E-2-A
Ruby Ln	3-B-5 & E-1-E
Rushmoore Dr	3-C-1 & E-2-A
Russell Rd	3-C-2 & E-2-E
Rutland Rd	4-A-1 & D-3-E
Ryan Ct	3-B-6 & E-3-C
Saint Andrews Dr	3-C-3 & F-2-E

<u>Street Name</u>	<u>Grid Location</u>
Salem Dr	3-C-3 & F-1-A
Sanborn Ln	4-A-2 & D-3-E
Sangamon Rd	4-A-1 & D-3-E
Scenic Rd	3-B-6 & F-1-A
Schade Ln	3-B-4 & E-3-C
Schifly Ln	3-C-6 & E-2-A
School St	4-A-4 & E-2-D
Scott Ct	3-B-6 & F-1-A
Seaman Av	4-A-6 & E-2-D
Serenity Ln	3-C-5 & F-1-D
Settler Rd	3-B-3 & E-3-C
Sharon Dr	3-C-1 & E-3-E
Sherman Pl	3-C-5 & E-3-B
Shipman Pl	4-A-3 & E-2-F
Short St	4-A-2 & E-2-F
Simonds Av	4-A-5 & E-3-D
Sleepy Hollow Ln	3-C-5 & E-2-A
Sonoma Ct	3-C-6 & D-3-F
Soros Ct	3-B-5 & E-1-C
South Av	4-A-4 & E-3-D
South Pointe Dr	3-C-2 & F-2-D
South Pointe Dr	3-C-3 & F-2-E
Southmoor Dr	4-A-2 & E-3-F
Spiros Ct	3-B-6 & E-2-B
Spooner Ct	4-A-3 & F-1-B
Spring Av	4-A-1 & F-1-A
Springdale Ln	4-A-2 & E-3-F
Spruce Dr	4-A-1 & D-3-E
Stadium Dr	3-B-4 & E-3-A
Stadium Dr	3-C-1 & E-2-F
Stadium Dr E	3-B-6 & E-2-F
Stadium Dr S	3-B-5 & E-2-F
Stadium Dr W	3-B-4 & E-2-F
Stafford St	3-C-5 & F-1-A
State Rte 23	3-C-6 & F-1-D
State Rte 23	4-A-2 & E-2-F
State St	4-A-4 & E-3-A
State St	4-B-1 & E-3-A
Sterling Ct	3-C-6 & D-3-F
Stonefield Dr	3-B-4 & E-3-B
Stoney Creek Rd	4-A-3 & E-1-B
Sunflower Dr	3-C-3 & E-1-F
Sunglow Ct	3-B-2 & E-3-D
Sunglow Ln	3-B-2 & E-3-D
Sunnymeade Trl	3-C-6 & E-2-D
Sunnymeade Trl	4-A-1 & E-2-C
Sunrise Dr	4-A-6 & E-2-C
Sunrise Dr	4-A-6 & E-2-D

**City of DeKalb Street Guide Index**  
**Updated: December 2007**

<u>Street Name</u>	<u>Grid Location</u>
E Sunset Pl	3-C-5 & E-3-F
Susan Ct	3-C-1 & E-3-F
Sycamore Rd	4-A-1 & E-2-E
Sycamore Rd	4-A-6 & E-2-B
Sylvan Ln	4-A-6 & E-1-E
Taft St	4-A-2 & D-3-D
Tallmeadow Dr	4-A-1 & E-1-F
Tassel Ct	3-B-2 & E-3-B
E Taylor St	4-A-1 & E-3-E
W Taylor St	3-C-1 & E-3-E
Teal Ct	3-C-4 & E-2-A
Terrace Dr	4-A-3 & E-2-A
Thornbrook Rd	3-C-5 & E-2-E
Thresher St	3-B-2 & E-3-B
Thresher St	3-B-2 & E-3-C
Tilton Park Dr	4-A-2 & E-2-B
Timber Trl	4-A-3 & E-1-A

<u>Street Name</u>	<u>Grid Location</u>
Turnberry Ct Ea	3-C-3 & E-3-D
Turnberry Ct We	3-C-2 & E-3-D
Twombly Rd	3-B-3 & E-1-F
Tygert Ln	4-A-3 & D-3-F
Tyler St	4-A-1 & E-3-F
University Dr	3-B-6 & E-2-C
Varsity Blvd	3-B-6 & E-2-B
Vienna Blvd	4-A-6 & E-2-E
Vienna Blvd	4-B-1 & E-2-D
Wagner Ct	3-C-4 & F-2-A
Walnut St	3-B-5 & E-3-D
Warren Pl	3-C-5 & E-3-E
Waterman St	4-A-3 & D-3-D
Waterside Dr	4-B-2 & E-2-C
Wedge Wood Dr	4-A-5 & E-1-B
Wedgewood Cv	4-A-5 & E-1-A
Wendell Pl	3-C-5 & E-3-E

<u>Street Name</u>	<u>Grid Location</u>
West Quinlan Ct	4-A-1 & D-3-D
White Oak Dr	3-C-6 & D-3-E
Wildflower Ln	3-C-6 & E-1-E
Williams Way	3-B-5 & E-1-D
Willow Cir	3-C-4 & E-2-B
Windmill Way	3-B-2 & E-3-C
Windsor Dr	3-C-6 & E-2-C
Wineberry Dr	3-C-5 & D-3-F
Wolf Ct	4-A-3 & E-1-A
Wood St	3-C-3 & E-3-C
Woodbridge Ct	3-C-5 & D-3-F
Woodlawn Dr	4-A-3 & E-2-D
Woodley Av	3-C-4 & E-2-F
Wurlitzer Dr	4-A-6 & E-3-A
Wyman St	4-A-4 & E-2-F
Yorkshire Dr	3-C-3 & E-3-C